

CLAIM FOR A PUBLIC RIGHT OF WAY AT OSBORNE WALK, RADCLIFFE.

PLAN 1



Claimed Route

ALLOTMENT GARDENS

Allotment Gardens

Allotment Gardens

Allotment Gardens

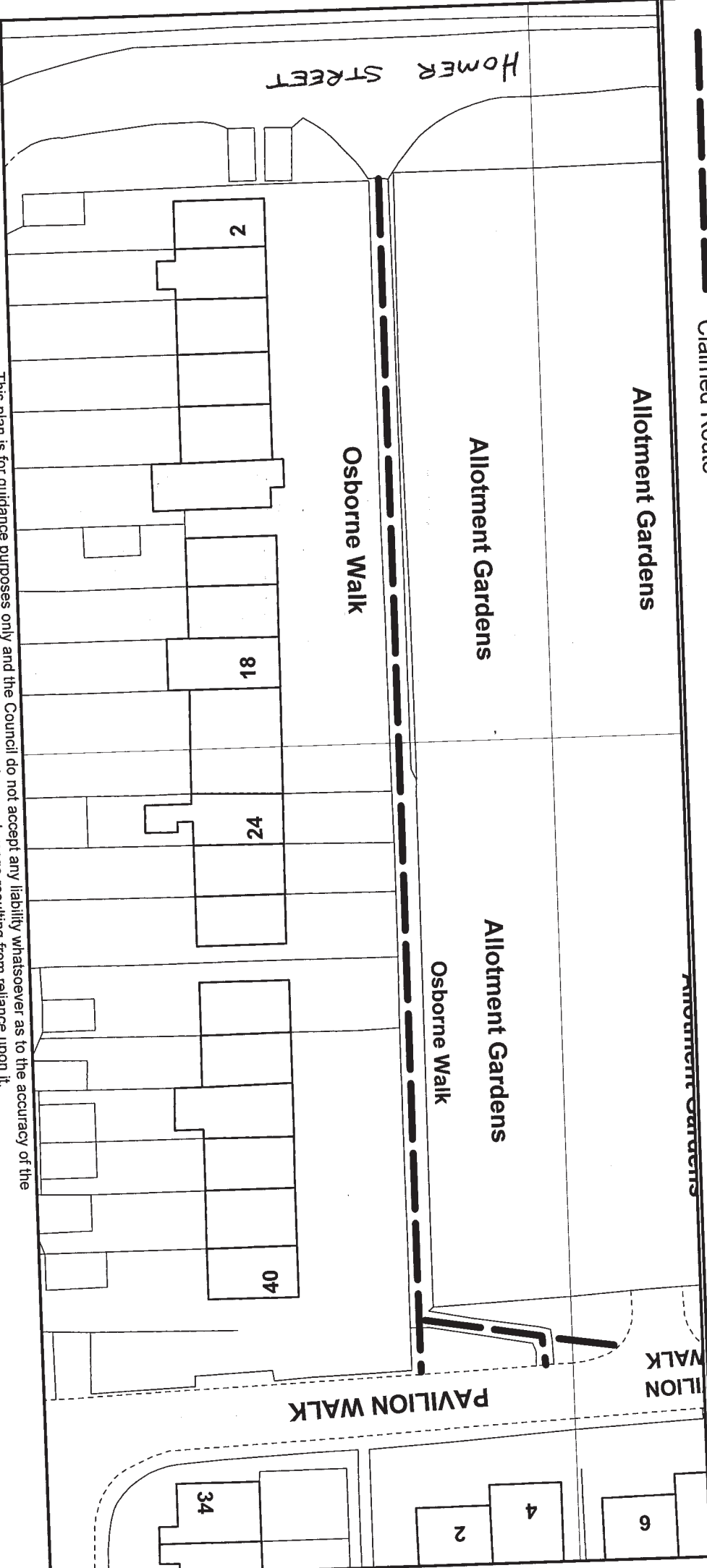
Osborne Walk

Osborne Walk

HOMER STREET

PAVILION WALK

PAVILION WALK




This plan is for guidance purposes only and the Council do not accept any liability whatsoever as to the accuracy of the information contained within it, or from any loss or damage resulting from reliance upon it.

**PHOTOGRAPHIC COPY LIABLE TO DISTORTION IN SCALE**  
Reproduced from the Ordnance Survey mapping with the permission of the Controller of Her Majesty's Stationery Office (C) Crown Copyright. Unauthorised reproduction infringes Crown Copyright and may lead to civil proceedings. Bury M.B.C. 100023063.

PLAN \_\_\_\_\_  
SCALE 1:500  
DRAWN BY DC  
OS No. SD7707SW/SE  
DATE August 2004

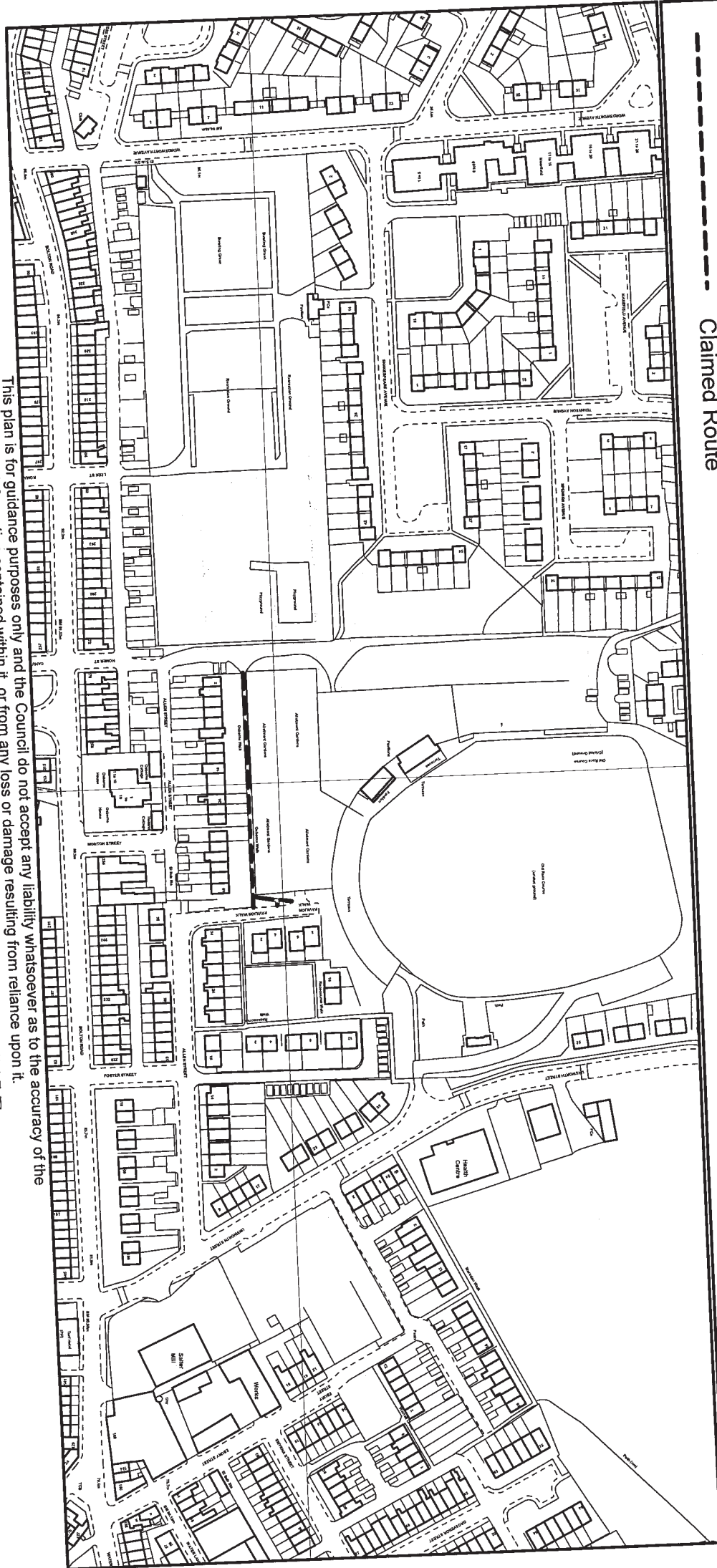
**Environment & Development Services**  
Engineering Division  
Lester House  
21 Broad Street, Bury, BL9 0AW  
Telephone 0161 253 5828  
Fax 0161 253 5310



CLAIM FOR A PUBLIC RIGHT OF WAY AT OSBORNE WALK, RADCLIFFE.

Claimed Route

PLAN 2



This plan is for guidance purposes only and the Council do not accept any liability whatsoever as to the accuracy of the information contained within it, or from any loss or damage resulting from reliance upon it.

PHOTOGRAPHIC COPY LIABLE TO DISTORTION IN SCALE

Reproduced from the Ordnance Survey mapping with the permission of the Controller of Her Majesty's Stationery Office. (C) Crown Copyright. Unauthorised reproduction infringes Crown Copyright and may lead to civil proceedings. Bury M.B.C. 100023063.

PLAN \_\_\_\_\_  
SCALE 1:2500  
DRAWN BY DC  
OS No. SD7707SW/SE  
DATE August 2004

**Environment & Development Services**  
Engineering Division  
Lester House  
21 Broad Street, Bury, BL9 0AW  
Telephone 0161 253 5828  
Fax 0161 253 5310

